



















## BCP Council Highways Information












### Monday 22 September to Sunday 28 September 2025





Works on the highways within BCP are carried out by both the council and the various utility companies that have apparatus located under the public highway.

|   |   |
|---|---|
|    | <b>Ashley Road (Poole)</b> – junction with Loch Road  |
|   | Temporary (night-time) traffic signals from 24 September until 25 September for Virgin Media installation and maintenance works.<br><b>Delays expected.</b> Contact Virgin Media 0870 888 3117              |
|    | <b>Ashmore Avenue (Poole)</b> – Hamworthy Park Level Crossing   |
|   | Temporary (night-time) road closure from 24 September during Network Rail maintenance and testing works. Signed diversion route in operation.<br><b>Delays expected.</b> Contact Network Rail 0345 711 4141 |
|    | <b>Bournemouth Road (Poole)</b> – outside 30  |
|   | Temporary (night-time) traffic signals on 26 September for Virgin Media installation and maintenance works.<br><b>Delays expected.</b> Contact Virgin Media 0870 888 3117                                   |
|    | <b>Canford Cliffs Road (Poole)</b> – junction Haven Road to junction Archway Road   |
|   | Temporary road closure from 27 September until 2 October during BCP resurfacing works. Signed diversion route in operation.<br><b>Delays expected.</b> Contact BCP Highways 01202 123456                    |
|  | <b>Castle Lane West (Bournemouth)</b> – side section at junction with Mill Road   |
|   | Temporary road closure from 22 September until 26 September during SGN installation works. Signed diversion route in operation.<br><b>Delays expected.</b> Contact Southern Gas Network 0800 912 1717       |
|  | <b>Clingan Road (Bournemouth)</b> – near junction with Rushmere Road  |
|   | Temporary traffic signals from 23 September until 25 September during SWW installation works.<br><b>Delays expected.</b> Contact South West Water 0344 346 2020   |
|  | <b>Constitution Hill Road (Poole)</b> – outside 56  |
|   | Temporary traffic signals from 18 September until 22 September during BT maintenance works.<br><b>Delays expected.</b> Contact BT 0800 023 2023 Opt 1   |
|  | <b>Cranbrook Road (Poole)</b> – junction with Ashley Road to junction with Cynthia Road   |
|   | Temporary road closure from 7 April until 29 September during SGN installation works. Signed diversion route in operation.<br><b>Delays expected.</b> Contact Southern Gas Network 0800 912 1717            |
|  | <b>Denison Road (Poole)</b> – junction with Apsley Crescent to junction with Lambs Close  |
|   | Temporary road closure from 1 September until 3 October during Wessex Water sewer upgrade works. Signed diversion route in operation.<br><b>Delays expected.</b> Contact Wessex Water 0345 600 4600         |
|  | <b>Dunyeats Road (Poole)</b> – outside 54   |
|   | Temporary traffic signals from 15 September until 22 September during SGN urgent maintenance and repair works.<br><b>Delays expected.</b> Contact Southern Gas Network 0800 912 1717                        |

|   |  |
|---|--|
|      | <b>Edgehill Road (Bournemouth)</b> – junction with Withermoor Road   |
|   | Temporary road closure from 17 September until 3 October during SGN installation works. Signed diversion route in operation.<br><b>Delays expected.</b> Contact Southern Gas Network 0800 912 1717                 |
|    | <b>Fairmile Road (Christchurch)</b> – junction with Grove Road East  |
|   | Temporary (night-time) traffic signals on 25 September until 26 September during Wessex Water works to repair a rocking/noisy access cover.<br><b>Delays expected.</b> Contact Wessex Water 0345 600 4600          |
|    | <b>Fairmile Road (Christchurch)</b> – junction Stour Road to junction Clarendon Road   |
|   | Temporary (night-time) road closure from 23 September until 24 September during BCP resurfacing works. Signed diversion route in operation.<br><b>Delays expected.</b> Contact BCP Highways 01202 123456           |
|    | <b>Fernside Road (Bournemouth)</b> – junction Boundary Rd to junction Withermoor Rd  |
|   | Temporary road closure from 15 September until 3 October during SGN installation works. Signed diversion route in operation.<br><b>Delays expected.</b> Contact Southern Gas Network 0800 912 1717                 |
|    | <b>Forest Road (Poole)</b> – junction Tower Road West to junction Western Road   |
|   | Temporary road closure from 26 September until 27 September during BCP resurfacing works. Signed diversion route in operation.<br><b>Delays expected.</b> Contact BCP Highways 01202 123456                        |
|    | <b>Frederica Road (Bournemouth)</b> – junction with Withermoor Road  |
|   | Temporary road closure from 17 September until 3 October during SGN installation works. Signed diversion route in operation.<br><b>Delays expected.</b> Contact Southern Gas Network 0800 912 1717                 |
|  | <b>French Road (Poole)</b> – junction with Marshall Road   |
|   | Temporary road closure from 9 June until 27 October during Wessex Water sewer connection and maintenance works. Signed diversion route in operation.<br><b>Delays expected.</b> Contact Wessex Water 0345 600 4600 |
|  | <b>Glencoe Road (Bournemouth)</b> – junction Harewood Ave to junction Littledown Ave   |
|   | Temporary road closure from 25 September until 26 September during BCP resurfacing works. Signed diversion route in operation.<br><b>Delays expected.</b> Contact BCP Highways 01202 123456                        |
|  | <b>Harewood Crescent (Bournemouth)</b> – junction Harewood Avenue to near 10   |
|   | Temporary traffic signals from 23 June until 10 October during SSEPD installation works.<br><b>Delays expected.</b> Contact SSEPD 0800 980 1395  |
|  | <b>Heathwood Road (Bournemouth)</b> – outside 60 to junction with Withermoor Road  |
|   | Temporary road closure from 17 September until 3 October during SGN installation works. Signed diversion route in operation.<br><b>Delays expected.</b> Contact Southern Gas Network 0800 912 1717                 |
|  | <b>Herbert Avenue (Poole)</b> – junction with Sark Road  |
|   | Temporary (night-time) traffic signals on 22 September until 23 September during Wessex Water works to repair a rocking/noisy access cover.<br><b>Delays expected.</b> Contact Wessex Water 0345 600 4600          |
|   |  |

|   |   |
|---|---|
|      | <b>Highcliffe Road (Christchurch)</b> – opposite junction with Bure Lane  |
|   | Temporary traffic signals on 26 September during Wessex Water maintenance works.<br><b>Delays expected.</b> Contact Wessex Water 0345 600 4600  |
|    | <b>Howeth Road (Bournemouth)</b> – junction with Columbia Road  |
|   | Temporary traffic signals from 23 September until 24 September during CityFibre works to repair a sunken cover.<br><b>Delays expected.</b> Contact CityFibre 0800 2986267                   |
|    | <b>Kinson Park Road (Bournemouth)</b> – junction with Horsham Avenue  |
|   | Temporary traffic signals on 26 September during BT maintenance and installation works.<br><b>Delays expected.</b> Contact BT 0800 023 2023 Opt 1   |
|    | <b>Knights Road (Bournemouth)</b> – o/s 31 to junction with High Howe Lane  |
|   | Temporary road closure from 22 September during BCP resurfacing works. Signed diversion route in operation.<br><b>Delays expected.</b> Contact BCP Highways 01202 123456                    |
|    | <b>Leeson Road (Bournemouth)</b> - junction Harewood Ave to junction Littledown Ave   |
|   | Temporary road closure from 24 September until 25 September during BCP resurfacing works. Signed diversion route in operation.<br><b>Delays expected.</b> Contact BCP Highways 01202 123456 |
|    | <b>Merley Lane (Poole)</b> – outside 32   |
|   | Temporary traffic signals from 22 September until 30 September during SGN works for a new connection.<br><b>Delays expected.</b> Contact Southern Gas Network 0800 912 1717                 |
|  | <b>Mudford (Christchurch)</b> – outside Nelson Tavern   |
|   | Temporary traffic signals from 12 September until 26 September during SGN installation works.<br><b>Delays expected.</b> Contact Southern Gas Network 0800 912 1717                         |
|  | <b>Parkway Drive (Bournemouth)</b> – jct Mount Pleasant Drive to jct Broad Avenue   |
|   | Temporary road closure from 23 September until 24 September during BCP resurfacing works. Signed diversion route in operation.<br><b>Delays expected.</b> Contact BCP Highways 01202 123456 |
|  | <b>Pauntley Road (Christchurch)</b> - junction with Warren Avenue   |
|   | Temporary traffic signals from 8 September until 22 September during SGN installation works.<br><b>Delays expected.</b> Contact Southern Gas Network 0800 912 1717                          |
|  | <b>Poole Hill (Bournemouth)</b> – junction with Commercial Road   |
|   | Temporary (night-time) traffic signals on 25 September during Wessex Water works to repair a rocking/noisy access cover.<br><b>Delays expected.</b> Contact Wessex Water 0345 600 4600      |
|  | <b>Ringwood Road (Bournemouth)</b> – outside 1173   |
|   | Temporary traffic signals on 22 September until 23 September during Wessex Water works to repair a sewer.<br><b>Delays expected.</b> Contact Wessex Water 0345 600 4600                     |
|   |   |

|   |  |
|---|--|
|      | <b>Ringwood Road (Poole)</b> – junction Parkstone Heights and junction Balston Road  |
|   | Temporary traffic signals from 21 July until 21 November during BCP kerbing and installation works.<br><b>Delays expected.</b> Contact BCP Highways 01202 123456   |
|    | <b>Ringwood Road (Poole)</b> – junction with Parkstone Heights to junction with Hunt Road  |
|   | Temporary traffic signals from 14 April until 30 September during BCP kerbing and installation works.<br><b>Delays expected.</b> Contact BCP Highways 01202 123456   |
|    | <b>Sandy Mead Road (Bournemouth)</b> – jct Queensland Ave to jct Mt Pleasant Drive   |
|   | Temporary road closure from 24 September during BCP resurfacing works. Signed diversion route in operation.<br><b>Delays expected.</b> Contact BCP Highways 01202 123456   |
|    | <b>Southbourne Overcliff Drive (Bournemouth)</b> – outside 84  |
|   | Temporary traffic signals from 22 September until 30 September during SGN maintenance works.<br><b>Delays expected.</b> Contact Southern Gas Network 0800 912 1717   |
|    | <b>Studland Road (Bournemouth)</b> – outside 22 to 24  |
|   | Temporary road closure from 22 September until 24 October during BCP installation works to connect to a new sewer. Signed diversion route in operation.<br><b>Delays expected.</b> Contact BCP Highways 01202 123456 |
|    | <b>Surrey Road (Poole)</b> – junction with Branksome Wood Road   |
|   | Temporary traffic signals from 22 September until 7 November during BCP highways essential works to refurbish the signals.<br><b>Delays expected.</b> Contact BCP Highways 01202 123456                              |
|  | <b>Upton Road (Poole)</b> – near junction with Roberts Lane  |
|   | Temporary traffic signals from 15 September until 22 September during BCP works to replace lighting columns.<br><b>Delays expected.</b> Contact BCP Highways 01202 123456  |
|  | <b>Wallisdown Road (Poole)</b> – junction Benbow Crescent to junction Scott's Road   |
|   | Temporary road closure from 8 September until 1 December during BCP installation works. Signed diversion route in operation.<br><b>Delays expected.</b> Contact BCP Highways 01202 123456                            |
|  | <b>Warren Avenue (Christchurch)</b> – junction Pauntley Road to junction Mudeford Lane   |
|   | Temporary traffic signals from 12 September until 17 October during SGN maintenance and installation works.<br><b>Delays expected.</b> Contact Southern Gas Network 0800 912 1717                                    |
|  | <b>Watcombe Road (Bournemouth)</b> – outside 51  |
|   | Temporary road closure from 15 September until 26 September during Wessex Water works to repair a damaged sewer. Signed diversion route in operation.<br><b>Delays expected.</b> Contact Wessex Water 0345 600 4600  |
|  | <b>Wessex Way (Bournemouth)</b> – near St Paul's Roundabout  |
|   | Temporary (night-time) carriageway restrictions from 23 September until 24 September during Cornerstone maintenance and investigative works.<br><b>Delays expected.</b> Contact Cornerstone 01206 430321             |
|   |  |

|   |  |
|---|--|
|    | <b>West Cliff Road (Bournemouth) – junction with St Michael’s Road</b><br>Temporary traffic signals on 19 September until 22 September during BT works to repair a rocking/noisy access cover.<br><b>Delays expected.</b> Contact BT 0800 023 2023 Opt 1   |
|  | <b>Wimborne Road (Poole) – junction with Dorchester Road</b><br>Temporary carriageway restrictions from 24 September during Cornerstone maintenance and investigative works.<br><b>Delays expected.</b> Contact Cornerstone 01206 430321   |
|  | <b>Withermoor Road (Bournemouth) – junction Fernside Rd to junction Frederica Rd</b><br>Temporary traffic signals from 17 September until 3 October during SGN installation works.<br><b>Delays expected.</b> Contact Southern Gas Network 0800 912 1717   |
|  | <b>Woodside Road (Bournemouth) – outside 2</b><br>Temporary traffic signals on 25 September during CityFibre installation and maintenance works.<br><b>Delays expected.</b> Contact CityFibre 0800 2986267   |
|   |  |
|   |  |
|   |  |
|   | <b>Live free roadworks information website – <a href="http://www.one.network">www.one.network</a></b>  |
|   | The information in this report was correct at the time of publication, for live, searchable information. Please visit the website <a href="http://www.one.network">www.one.network</a> and enter Bournemouth into the search field (top right). This is a free website that displays information on current and planned roadworks across the BCP conurbation.  |
|   | <b>Highway Structural Maintenance Programme 2025/2026</b>  |
|   | BCP Council is undertaking an extensive carriageway maintenance program throughout the conurbation. The works are weather-dependent and involve closing the road in question.<br><a href="#">Highway maintenance programme   BCP</a>   |
|   | <b>SSEN Boscombe-Christchurch Network Investment</b>   |
|   | Scottish & Southern Electricity Network are investing £12 million into a 33kV network upgrade in late Summer 2026. This will boost their power supplies by future-proofing the underground cables that carry electricity for homes and businesses in the Bournemouth and Christchurch areas. For more information, please visit the SSEN website at the link below.<br><a href="#">Boscombe-Christchurch Network Investment - SSEN</a> |

It is not anticipated that any of the above works will likely cause significant traffic delays, except where specifically stated.

Dates are accurate at the time of publication; however, works are subject to weather and other dependencies and may change in accordance with operational requirements.

**For more information**

- Email: [highways@bcpcouncil.gov.uk](mailto:highways@bcpcouncil.gov.uk)
- Visit the council's website [bcpcouncil.gov.uk/roadworks](http://bcpcouncil.gov.uk/roadworks)
- Telephone: 01202 123456